
Family Maps of Otter Tail County, Minnesota: Homesteads Edition.

by Gregory A. Boyd, J.D.

ISBN 1-4203-0183-7

Copyright © 2005 by Boyd IT, Inc., All rights reserved.

Printed in the United States of America

Published by Arphax Publishing Co., 2210 Research Park Blvd., Norman, Oklahoma, USA 73069

www.arphax.com

First Edition

ATTENTION HISTORICAL & GENEALOGICAL SOCIETIES, UNIVERSITIES, COLLEGES, CORPORATIONS, FAMILY REUNION COORDINATORS, AND PROFESSIONAL ORGANIZATIONS: Quantity discounts are available on bulk purchases of this book. For information, please contact Arphax Publishing Co., at the address listed above, or at (405) 366-6181, or visit our web-site at www.arphax.com and contact us through the "Bulk Sales" link.

—LEGAL—

The contents of this book rely on data published by the United States Government and its various agencies and departments, including but not limited to the General Land Office–Bureau of Land Management, the Department of the Interior, and the U.S. Census Bureau. The author has relied on said government agencies or re-sellers of its data, but makes no guarantee of the data's accuracy or of its representation herein, neither in its text nor maps. Said maps have been proportioned and scaled in a manner reflecting the author's primary goal—to make patentee names readable, and no effort was made to make them geographically accurate.

Neither the author nor publisher makes any claim that the contents herein represent a complete or accurate record of the data it presents and disclaims any liability for reader's use of the book's contents. Many circumstances exist where human, computer, or data delivery errors could cause records to have been missed or to be inaccurately represented herein. Neither the author nor publisher shall assume any liability whatsoever for damages caused by any errors, inaccuracies, omissions or other inconsistencies herein.

No part of this book may be reproduced, stored, or transmitted by any means (electronic, mechanical, photocopying, recording, or otherwise, as applicable) without the prior written permission of the publisher.

Editor: Vicki Boyd

Map Editors: Don Kinard & Vicki Boyd




– Part I –

The Big Picture

Map A - Where Otter Tail County, Minnesota Lies Within the State



Legend

-  State Boundary
-  County Boundaries
-  Otter Tail County, Minnesota

Copyright © 2005 Boyd IT, Inc. All Rights Reserved

Helpful Hints

- 1 We start with Map "A" which simply shows us where within the State this county lies.
- 2 Map "B" zooms in further to help us more easily identify surrounding Counties.
- 3 Map "C" zooms in even further to reveal the Congressional Townships that either lie within or intersect Otter Tail County.

Map B - Otter Tail County, Minnesota and Surrounding Counties



Copyright © 2005 Boyd IT, Inc. All Rights Reserved

- Legend
- State Boundaries (when applicable)
 - County Boundary

Helpful Hints

- 1 Many Patent-holders and their families settled across county lines. It is always a good idea to check nearby counties for your families.
- 2 Refer to Map "A" to see a broader view of where this County lies within the State, and Map "C" to see which Congressional Townships lie within Otter Tail County.

Map C - Congressional Townships of Otter Tail County, Minnesota

	Patent Map 1 Township 137-N Range 43-W	Patent Map 2 Township 137-N Range 42-W	Patent Map 3 Township 137-N Range 41-W	Patent Map 4 Township 137-N Range 40-W	Patent Map 5 Township 137-N Range 39-W	Patent Map 6 Township 137-N Range 38-W	Patent Map 7 Township 137-N Range 37-W	Patent Map 8 Township 137-N Range 36-W
Patent Map 9 Township 136-N Range 44-W	Patent Map 10 Township 136-N Range 43-W	Patent Map 11 Township 136-N Range 42-W	Patent Map 12 Township 136-N Range 41-W	Patent Map 13 Township 136-N Range 40-W	Patent Map 14 Township 136-N Range 39-W	Patent Map 15 Township 136-N Range 38-W	Patent Map 16 Township 136-N Range 37-W	Patent Map 17 Township 136-N Range 36-W
Patent Map 18 Township 135-N Range 44-W	Patent Map 19 Township 135-N Range 43-W	Patent Map 20 Township 135-N Range 42-W	Patent Map 21 Township 135-N Range 41-W	Patent Map 22 Township 135-N Range 40-W	Patent Map 23 Township 135-N Range 39-W	Patent Map 24 Township 135-N Range 38-W	Patent Map 25 Township 135-N Range 37-W	Patent Map 26 Township 135-N Range 36-W
Patent Map 27 Township 134-N Range 44-W	Patent Map 28 Township 134-N Range 43-W	Patent Map 29 Township 134-N Range 42-W	Patent Map 30 Township 134-N Range 41-W	Patent Map 31 Township 134-N Range 40-W	Patent Map 32 Township 134-N Range 39-W	Patent Map 33 Township 134-N Range 38-W	Patent Map 34 Township 134-N Range 37-W	Patent Map 35 Township 134-N Range 36-W
Patent Map 36 Township 133-N Range 44-W	Patent Map 37 Township 133-N Range 43-W	Patent Map 38 Township 133-N Range 42-W	Patent Map 39 Township 133-N Range 41-W	Patent Map 40 Township 133-N Range 40-W	Patent Map 41 Township 133-N Range 39-W	Patent Map 42 Township 133-N Range 38-W	Patent Map 43 Township 133-N Range 37-W	Patent Map 44 Township 133-N Range 36-W
Patent Map 45 Township 132-N Range 44-W	Patent Map 46 Township 132-N Range 43-W	Patent Map 47 Township 132-N Range 42-W	Patent Map 48 Township 132-N Range 41-W	Patent Map 49 Township 132-N Range 40-W	Patent Map 50 Township 132-N Range 39-W	Patent Map 51 Township 132-N Range 38-W	Patent Map 52 Township 132-N Range 37-W	Patent Map 53 Township 132-N Range 36-W
Patent Map 54 Township 131-N Range 44-W	Patent Map 55 Township 131-N Range 43-W	Patent Map 56 Township 131-N Range 42-W	Patent Map 57 Township 131-N Range 41-W	Patent Map 58 Township 131-N Range 40-W	Patent Map 59 Township 131-N Range 39-W	Patent Map 60 Township 131-N Range 38-W	Patent Map 61 Township 131-N Range 37-W	Patent Map 62 Township 131-N Range 36-W

Legend

 Otter Tail County, Minnesota

 Congressional Townships

Copyright © 2005 Boyd IT, Inc. All Rights Reserved

Helpful Hints

- 1 Many Patent-holders and their families settled across county lines. It is always a good idea to check nearby counties for your families (See Map "B").
- 2 Refer to Map "A" to see a broader view of where this county lies within the State, and Map "B" for a view of the counties surrounding Otter Tail County.